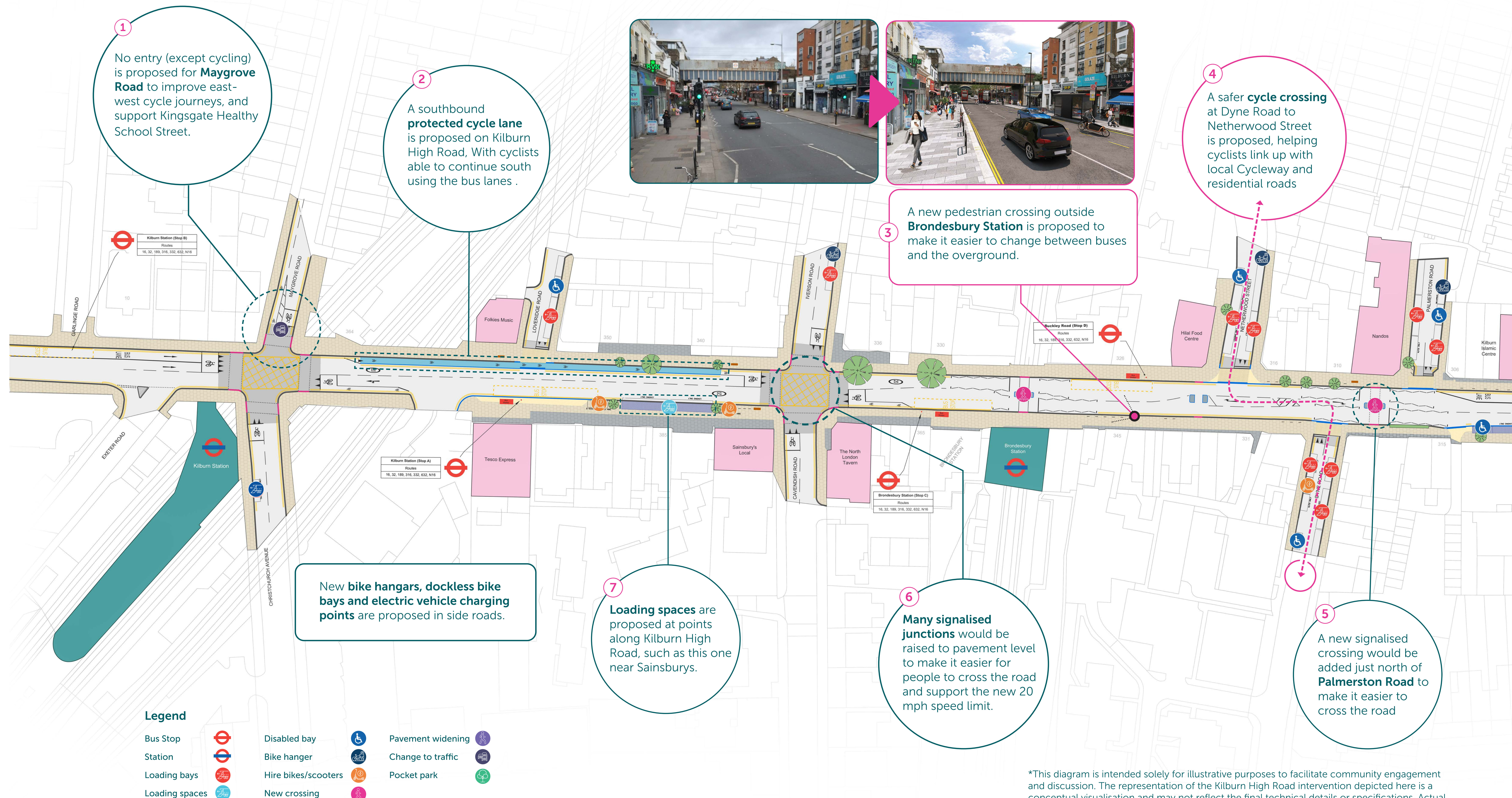


BETTER, SAFER KILBURN

Proposals to Improve Kilburn Town Centre

A



Please see hand book for greater detail and technical legend.

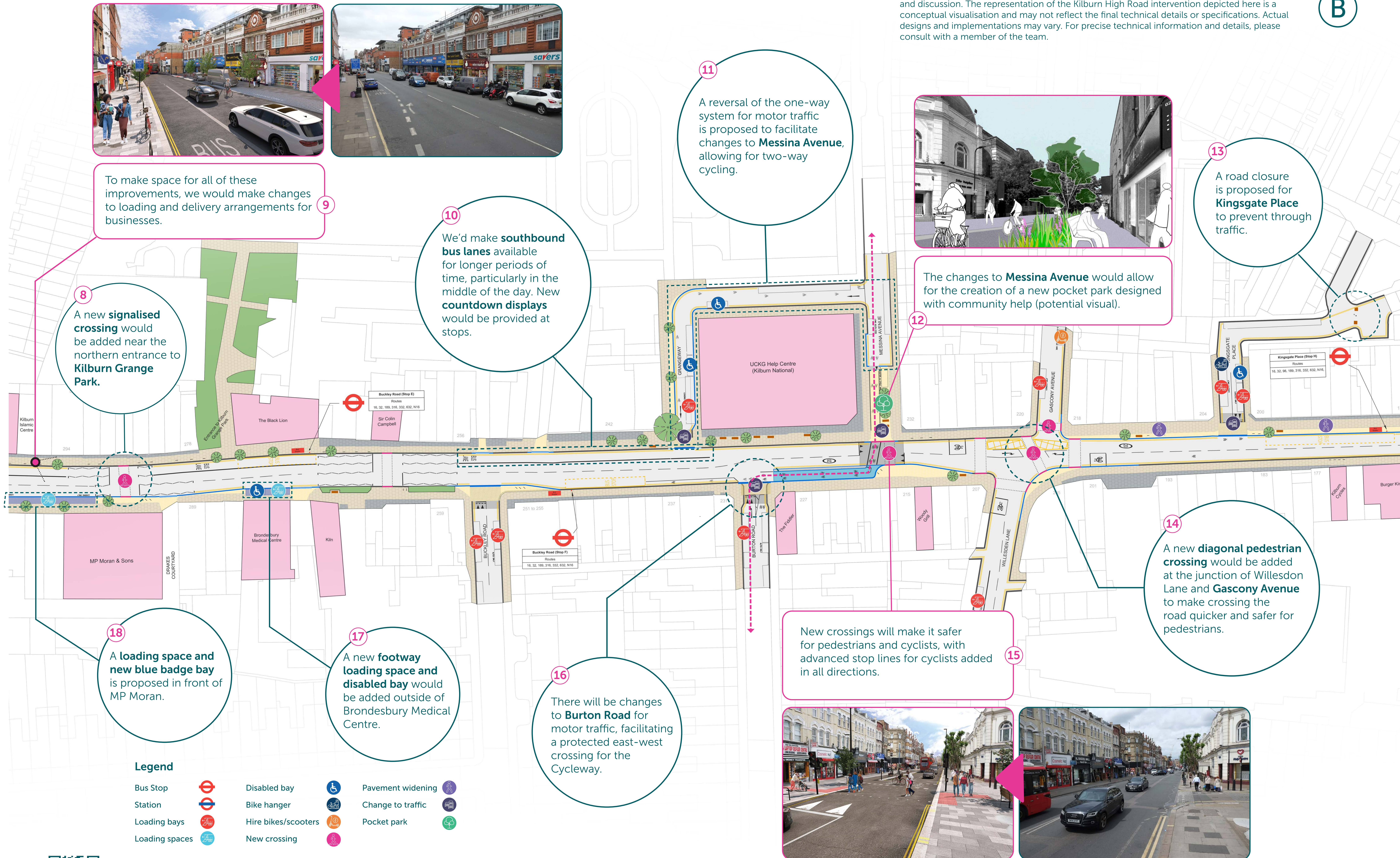
*This diagram is intended solely for illustrative purposes to facilitate community engagement and discussion. The representation of the Kilburn High Road intervention depicted here is a conceptual visualisation and may not reflect the final technical details or specifications. Actual designs and implementations may vary. For precise technical information and details, please consult with a member of the team.



kilburnhighroad.commonplace.is consultation closes 23rd August

Working together: Brent Camden City of Westminster

*This diagram is intended solely for illustrative purposes to facilitate community engagement and discussion. The representation of the Kilburn High Road intervention depicted here is a conceptual visualisation and may not reflect the final technical details or specifications. Actual designs and implementations may vary. For precise technical information and details, please consult with a member of the team.




kilburnhighroad.commonplace.is consultation closes 23rd August

Working together:



19

We propose to **widen the pavements** in the middle section of Kilburn High Road (between **Willesden Lane** and **Belsize Road**) to make more space for shoppers. Smart new granite paving would remove trip hazards and provide a consistent look and feel along the High Road.



20 Widened pavements

21

Birchington Road would be closed on market days

22

No entry (except cycling) is proposed for **West End Lane** to improve road safety in this narrow road.

24

New **loading bays** are proposed on many **side roads** to compensate for the removal of loading opportunities on Kilburn High Road during the daytime.

23

Timed loading spaces are proposed in several places which would convert to pedestrian space during busy shopping hours.

New **planting, trees, cycle parking, benches and bins** are proposed to upgrade the look and feel of the town centre.

Legend

- | | | | | | |
|----------------|--|---------------------|--|-------------------|--|
| Bus Stop | | Disabled bay | | Pavement widening | |
| Station | | Bike hanger | | Change to traffic | |
| Loading bays | | Hire bikes/scooters | | Pocket park | |
| Loading spaces | | New crossing | | | |

*This diagram is intended solely for illustrative purposes to facilitate community engagement and discussion. The representation of the Kilburn High Road intervention depicted here is a conceptual visualisation and may not reflect the final technical details or specifications. Actual designs and implementations may vary. For precise technical information and details, please consult with a member of the team.





25 Many signalised junctions along Kilburn High Road would be raised to pavement level to make it easier to cross the road and support the new 20 mph speed limit.

26 Springfield Lane would become access only in this narrow lane.

27 A new pocket park is proposed on Greville Road, with a closure of the road.

28 A new parallel crossing for cycling is proposed to get safely between Kilburn Priory and Kilburn Park Road.

29 The left turn into Cambridge Avenue would be banned to help traffic run smoother and remove bus journey times.

Legend

- | | | | | | |
|----------------|--|---------------------|--|-------------------|--|
| Bus Stop | | Disabled bay | | Pavement widening | |
| Station | | Bike hanger | | Change to traffic | |
| Loading bays | | Hire bikes/scooters | | Pocket park | |
| Loading spaces | | New crossing | | | |

*This diagram is intended solely for illustrative purposes to facilitate community engagement and discussion. The representation of the Kilburn High Road intervention depicted here is a conceptual visualisation and may not reflect the final technical details or specifications. Actual designs and implementations may vary. For precise technical information and details, please consult with a member of the team.

